

Çatalhöyük Excavations: The 2009–2017 Seasons

Edited by
Ian Hodder

Supplementary material to Chapter 16. Buildings 97 and 130

James Taylor



Figure S16.1. North-facing orthophotograph showing overview of B.130 (photograph by Çatalhöyük Research Project).



Figure S16.2. South-facing photograph showing detail of oven F.3566 (photograph by James Taylor).



Figure S16.3. Northwest-facing photograph showing B.130 under excavation (photograph by Kristina Jonsson).



Figure S16.4. North-facing photograph showing infill of B.97 prior to excavation (photograph by Jason Quinlan).




Figure S16.5. North-facing photograph showing detail of badly eroded northern wall F.3560 (photograph by Kristina Jonsson).



Figure S16.6. North-facing photograph showing detail of burial F.3558 (photograph by Scott Haddow).




Figure S16.7. West-facing photograph showing detail of burial F.3559 (photograph by Scott Haddow).



Figure S16.8. West-facing photograph showing detail of burial F.3557 (photograph by Scott Haddow).



Figure S16.9. North-facing photograph showing make-up deposit (20362) acting as preparation for the main phases of occupation (photograph by Kristina Jonsson).



Figure S16.10. South-facing photograph showing post-retrieval pit, F.3453, situated against the southern wall (photograph by Jason Quinlan).



Figure S16.11. South-facing photograph showing detail of hearth, F.3549, and associated dirty floor (20342) (photograph by Kristina Jonsson).



Figure S16.12. North-facing photograph showing detail of burial F.3552 (photograph by Scott Haddow).



Figure S16.13. Southeast-facing photograph showing detail of skeleton (20367) protruding from under the southern wall (photograph by Darko Maričević).



Figure S16.14. West-facing photograph, detailing obsidian cache (20369) in situ (photograph by Onur Yüksel).



Figure S16.15. Southeast-facing photograph showing detail of hearth, F.3541, alongside fire spot, F.3545, and dirty floor (20331) (photograph by Kristina Jonsson).



Figure S16.16. North-facing photograph showing detail of burial F.3548 (photograph by Kristina Jonsson).



Figure S16.17. North-facing photograph, detailing the eastern platforms: F.3454, F.3457 and F.3547, including post scar F.3451 (photograph by Alison Mickel).



Figure S16.18. East-facing photograph, detailing ladder scar (18674) (photograph by Alison Mickel).



Figure S16.19. West-facing photograph showing possible bin surface (20344, adjacent to 20343 and 20345) (photograph by Çatalhöyük Research Project).



Figure S16.20. West-facing photograph showing moulded bins F.3543 (moulding 19396, with plaster surface: 19694) (photograph by Çatalhöyük Research Project).



Figure S16.21. West-facing photograph showing burnt layers and circular pit cut (20322) (photograph by Çatalhöyük Research Project).



Figure S16.22. East-facing photograph showing oven F.3541 (photograph by Lisa Yeomans).



Figure S16.23. Southeast-facing photograph showing rebuilt oven F.3539 (photograph by Lisa Yeomans).



Figure S16.24. West-facing photograph showing dirty floor (19672) (photograph by Lisa Yeomans).



Figure S16.25. Northeast-facing photograph showing burial F.3540 (photograph by Çatalhöyük Research Project).



Figure S16.26. South-facing photograph showing two associated hearths (19655 and 19657) (photograph by Alison Mickel).



Figure S16.27. South-facing photograph showing one of two associated hearths (19626, associated with 19628) (photograph by Lisa Yeomans).



Figure S16.28. Northeast-facing photograph showing platform, F.3535 (photograph by Lisa Yeomans).



Figure S16.29. South-facing photograph showing bin F.3537 (photograph by Lisa Yeomans).



Figure S16.30. South-facing photograph showing burial F.3534 (photograph by Lisa Yeomans).



Figure S16.31. North-facing photograph showing burial F.3522 (photograph by Scott Haddow).



Figure S16.32. South-facing photograph showing pit (19618) which contained worked stone set on edge (photograph by Onur Yüksel).



Figure S16.33. South-facing photograph showing bin F.3526, which upon excavation contained an obsidian scraper and a scapula (photograph by Lisa Yeomans).



Figure S16.34. North-facing photograph showing the mudbrick addition to partition wall (19639) (photograph by Lisa Yeomans).



Figure S16.35. East-facing photograph showing dirty floors (19602) and hearth, F.3525 (photograph by Onur Yüksel).



Figure S16.36. North-facing photograph showing dividing structure (18551/18652) between platforms F.3459 and F.3455 (photograph by Lisa Yeomans).




Figure S16.37. South-facing photograph showing structured hearth F.3517; including rim (18642) (photograph by Lisa Yeomans).



Figure S16.38. North-facing photograph showing burnt and dirty floors inside western storage space (19650/19659) (photograph by Lisa Yeomans).




Figure S16.39. Northeast-facing photograph showing further mudbrick reinforcement on eastern side of partition wall (18657), lending additional height to the base of the structure after the central floor sequence was increased (photograph by Onur Yüksel).



Figure S16.40. South-facing photograph; working shot showing removal of B.97's infill (photograph by Jason Quinlan).