

Çatalhöyük Excavations: The 2009–2017 Seasons

Edited by
Ian Hodder

Colour & scalable figures for Chapter 33. External areas in the North Shelter

Justine Issavi and Burcu Tung




Figure 33.2. Annotated overview of external areas Spaces 625–610, facing east. Notice to the left, F.5078, a retention wall built to keep the midden at bay from B.119, and how deposits relating to Sp.636 dip under it (photograph and annotations by Jason Quinlan and Arkadiusz Klimowicz).

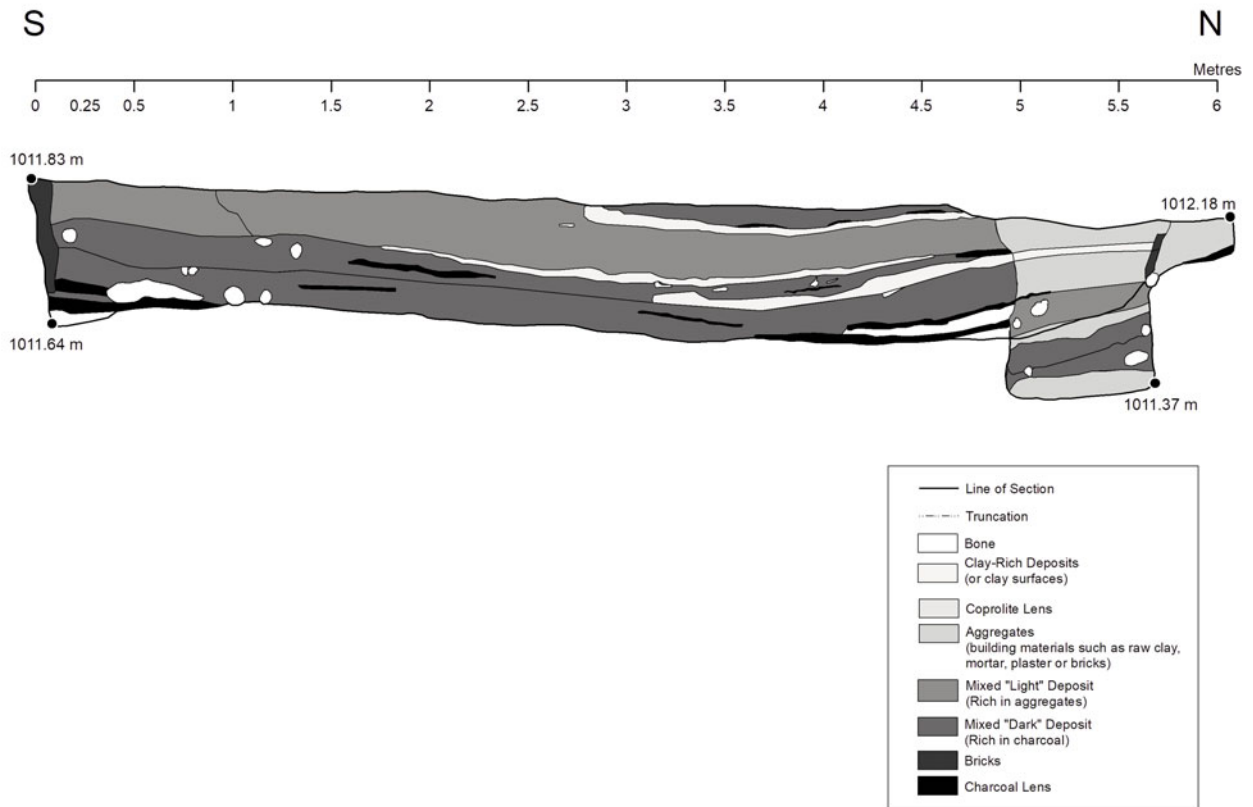


Figure 33.3. Section of Spaces 85–636 (section drawing by Justine Issavi).

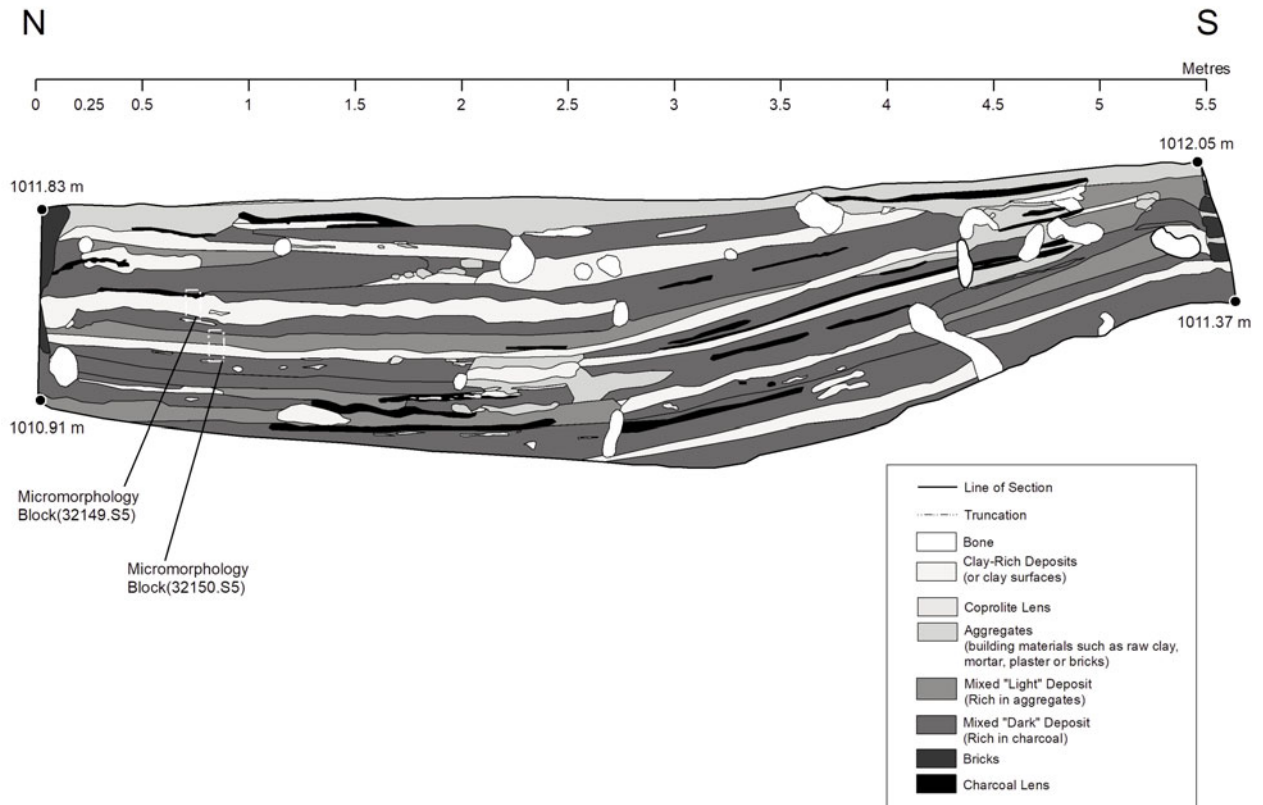


Figure 33.4. Section of Spaces 610–625 (section drawing by Justine Issavi).



Figure 33.6. East-facing plan view of Space 625. The earliest midden deposits (23645) can be seen abutting wall F.8605, which in turn abuts the truncated western wall of B.139 (photograph by Jason Quinlan).



Figure 33.7. West-facing view of retention walls F.8604 and F.8607 in foreground. F.8604 was made from distinctive orangey-brown bricks, bonded with a grey plaster. It distinctly abuts the eastern face of wall F.8387 (centre top), the eastern wall of B.139. A thick layer of plaster is seen in the image covering this wall face. F.8604 abuts F.8607 which wraps around the north-eastern corner of B.132 (top left) (photograph by Arkadiusz Klimowicz).



Figure 33.10. West-facing view of clay enclosure (32135). The rectangular cut aligned east–west is post-Neolithic burial F.5077, which truncated the northern end of the wall (photograph by Jason Quinlan).



Figure 33.11. North-facing view of accumulation of (32144) against enclosure (32135) (photograph by Justine Issavi).



Figure 33.12. Northern section of Spaces 625–631, with F.5078 sitting above midden deposits that extend within Sp.636. Facing north (photograph by Jason Quinlan).



Figure 33.14. West-facing view of foundation trench for B.131's eastern wall, F.7712. The fill of the trench (32138) is visually distinguishable from the composite midden (32139). Note the heavy rodent activities in the surrounding contexts (photograph by Jason Quinlan).

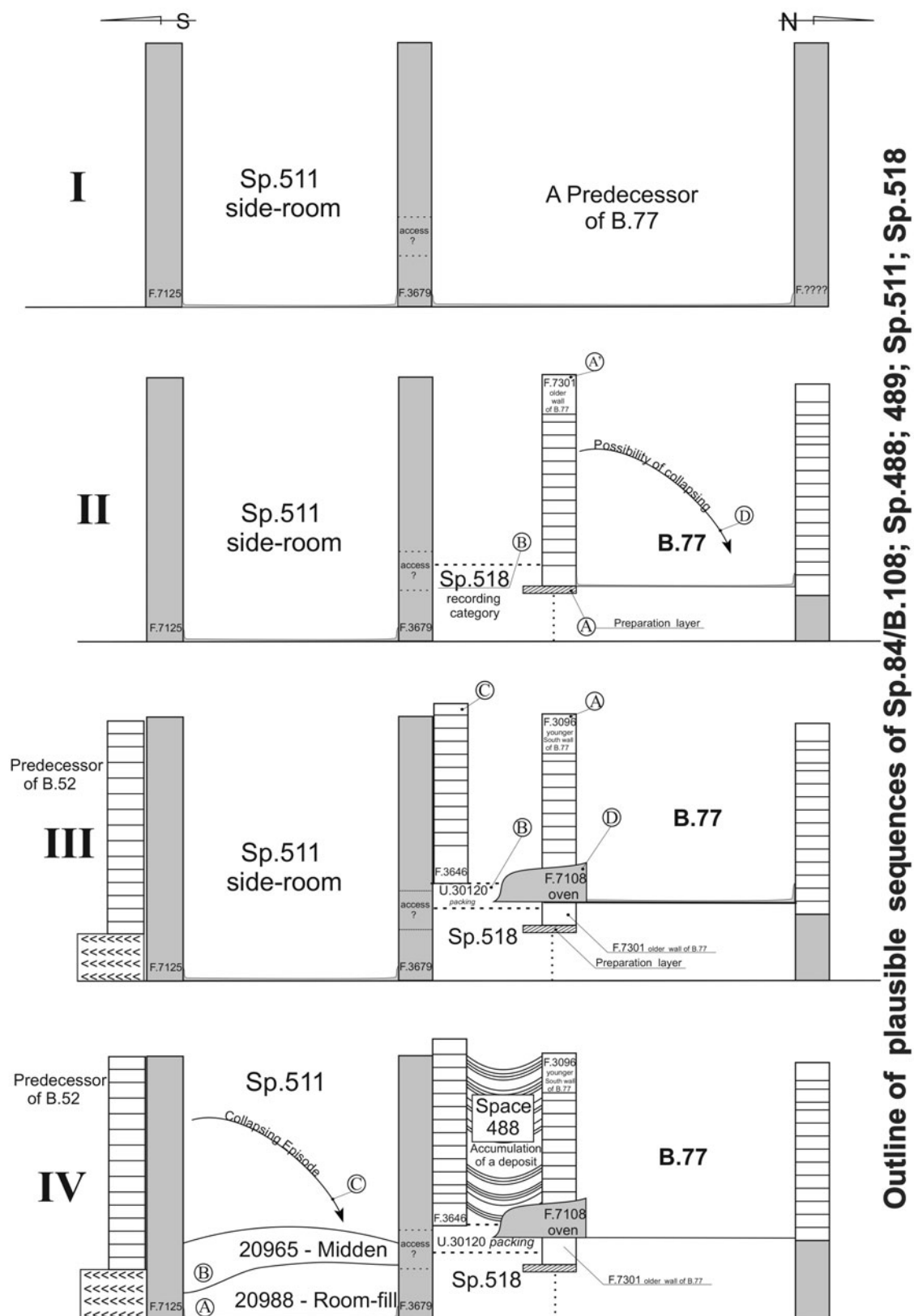


Figure 33.16. A schema demonstrating the stratification of B.77, Sp.488, Sp.489, Sp.490 and B.108 above the footprint of B.132 through phases arbitrarily defined for this purpose as I (early) to VIII (late). The walls of B.132 are grey shaded. See also fig. 33.17 (illustration by Arek Klimowicz).

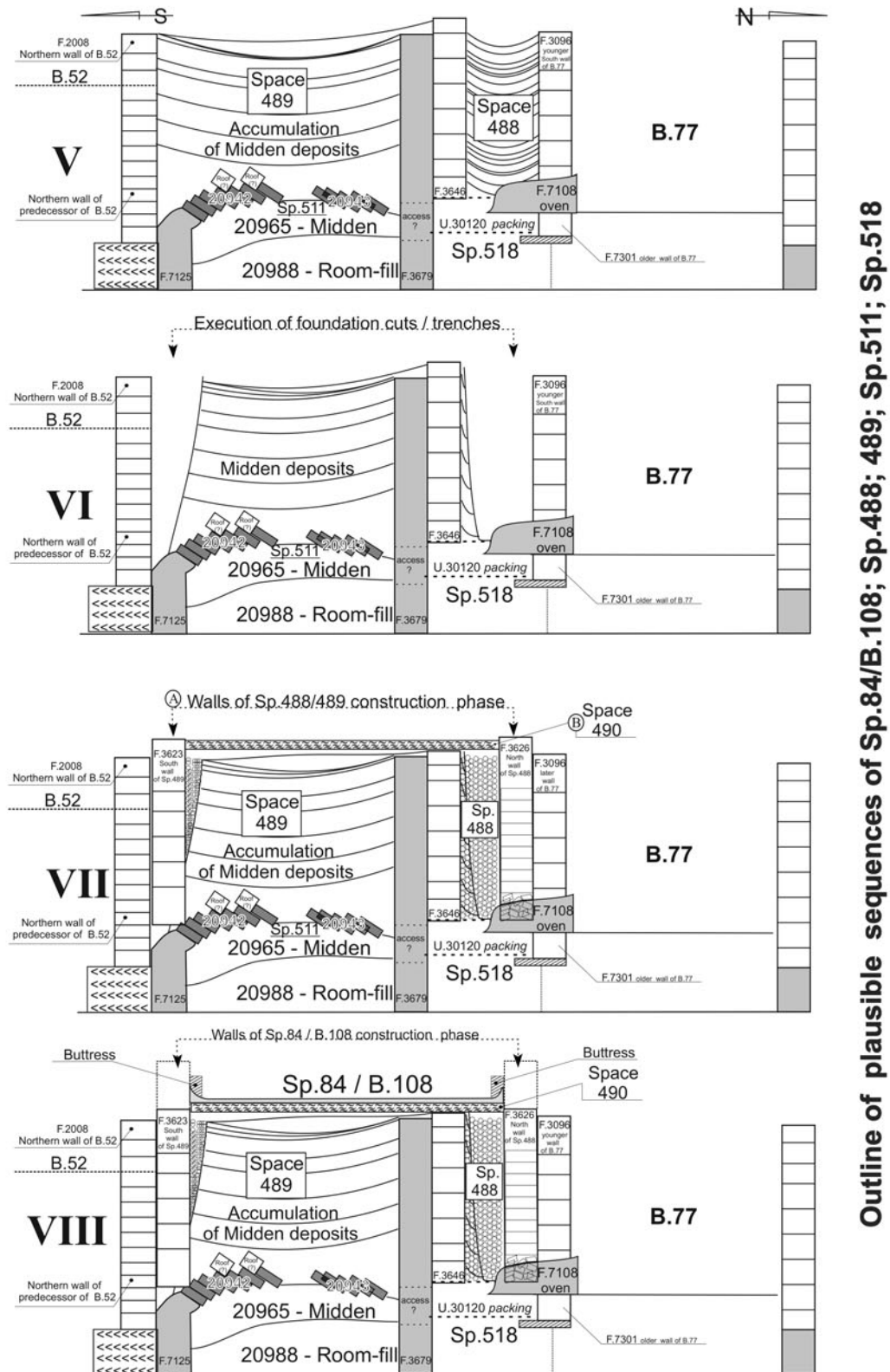


Figure 33.16 continued. A schema demonstrating the stratification of B.77, Sp.488, Sp.489, Sp.490 and B.108 above the footprint of B.132 through phases arbitrarily defined for this purpose as I (early) to VIII (late). The walls of B.132 are grey shaded. See also fig. 33.17 (illustration by Arek Klimowicz).



Figure 33.18. In the lower part of the image, the western half of F.3646 abuts the length of the division wall F.3679, facing north (photograph by Arek Klimowicz).



Figure 33.19. East-facing overview of Spaces 99 and 101 (top of photo) (photograph Jason Quinlan).